

TENNIS COURT.

OUTBUILDING.

50.

48.

46.

44.

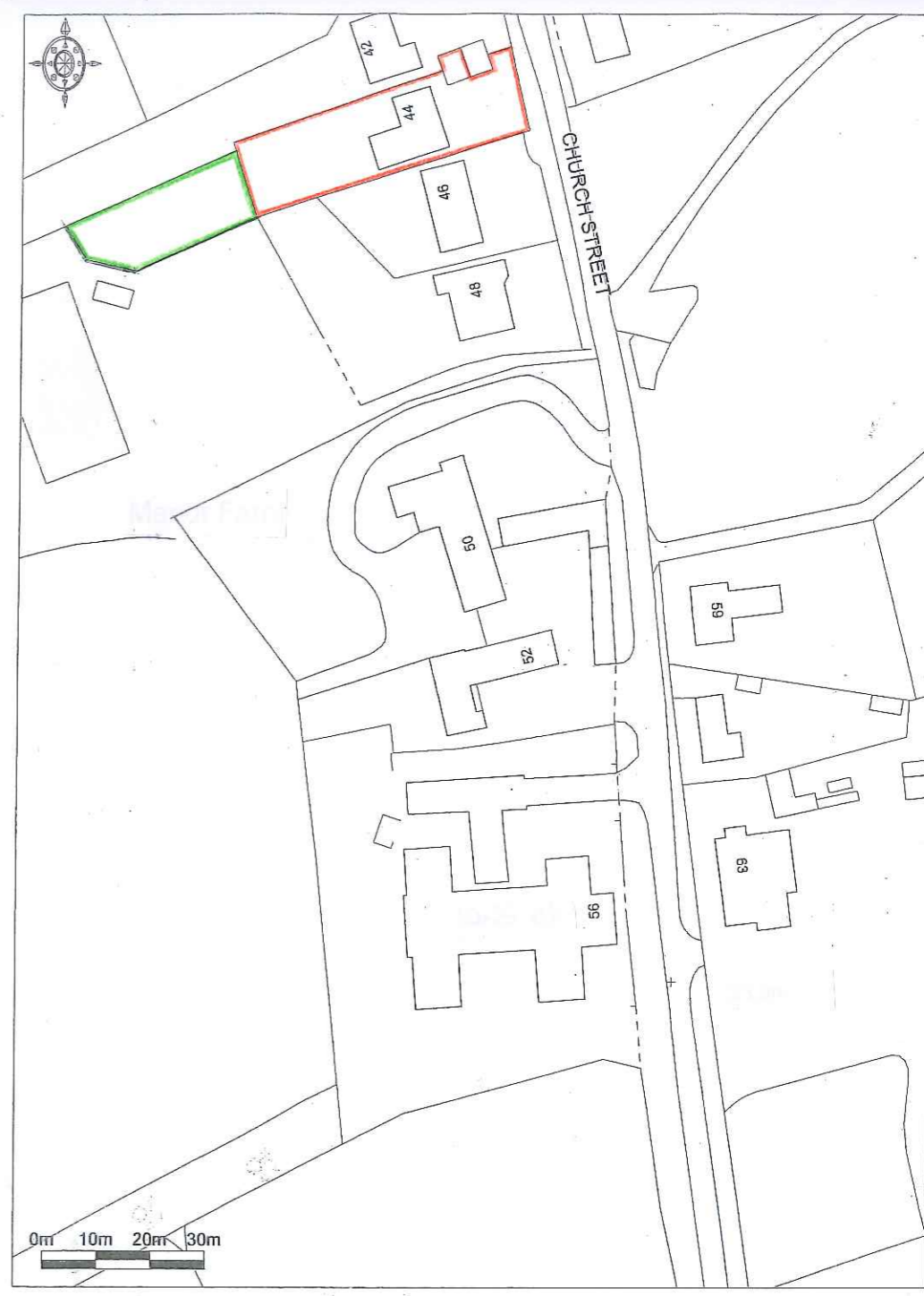
42.

CHURCH STREET.

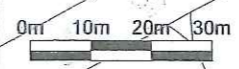
KEY.	
RED	LAND PERTAINING TO 44 CHURCH ST.
BLUE	44 CHURCH STREET BUILDINGS.
GREEN (HATCHED)	LAND TO BE TRANSFERRED FROM 50 CHURCH STREET TO 44 CHURCH ST.

MEASUREMENTS RELATING TO TRANSFERRED LAND.	
LOCATION.	DIMENSION.
A-B	12.120
B-C	34.500
C-D	7.350
D-E	9.750
E-A	24.150
F-G	7.030
F-E	3.600
G-E	7.460
D-H	4.750

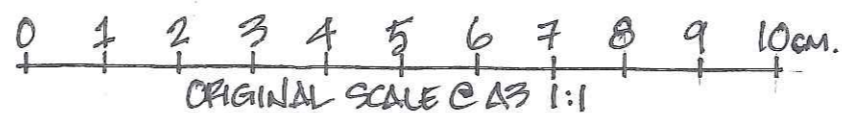
MEASURED & PREPARED BY MR. G. KNIGHT, BSc (BUILDING SURVEYING) & ASSISTED BY MR. M. SIMPER, MRICS.



LOCATION PLAN. 1:1250



DETAIL PLAN. 1:500



SNOW WALKER	
CHARTERED SURVEYORS	
DRAWING TITLE	TRANSFER OF AREA OF LAND FROM 50 CHURCH STREET
JOB TITLE	44 CHURCH STREET, MIDDLEMARCH, CAMBS.
CLIENT	MR G. EUOT.
PLAN No.	15.169.LK 01
SCALE	AS SHOWN.
DATE	JUNE, 2015
REVISIONS	

NOTE: all dimensions must be checked on site and not scaled from this drawing